

From: Magallanes, Downey
To: [Renner, Elinor](#)
Subject: Fwd: Maps and Background
Date: Friday, October 27, 2017 9:14:11 AM
Attachments: [BENM Existing 10192017.pdf](#)
[GSENM Existing 10192017.pdf](#)
[BENM Proposed 10192017.pdf](#)
[GSENM Proposed 10192017.pdf](#)
[10-27-17 Background.docx](#)

can you print 3 copies of just the memo

----- Forwarded message -----

From: **Magallanes, Downey** <downey_magallanes@ios.doi.gov>
Date: Tue, Oct 24, 2017 at 5:40 PM
Subject: Maps and Background
To: Scott Hommel <scott_hommel@ios.doi.gov>

--

Downey Magallanes
Acting Deputy Chief of Staff
Senior Advisor and Counselor
downey_magallanes@ios.doi.gov
202-501-0654 (desk)
202-706-9199 (cell)

--

Downey Magallanes
Acting Deputy Chief of Staff
Senior Advisor and Counselor
downey_magallanes@ios.doi.gov
202-501-0654 (desk)
202-706-9199 (cell)

Bears Ears National Monument Existing Boundary

October 19, 2017



- | | | |
|---------------------------------|-----------------------------|--------------------------|
| Existing Monument Boundary | Indian Reservation (IR) | US Forest Service (USFS) |
| US Highway | National Park Service (NPS) | USFS Wilderness Area |
| State Highway | Private | |
| Bureau of Land Management (BLM) | State | |

0 5 10
Miles
1 in = 7 miles



Coordinate System: NAD 1983 UTM Zone 12N
Projection: Transverse Mercator
Datum: North American 1983
Units: Meter
DOI-2019-01 00054

Grand Staircase-Escalante National Monument Existing Boundary

October 19, 2017



- | | | |
|---------------------------------|--|--------------------------|
| Existing Monument Boundary | Indian Reservation (IR) | US Forest Service (USFS) |
| US Highway | National Park Service (NPS) | USFS Wilderness Area |
| State Highway | Private | |
| BLM Wilderness Area | State | |
| Bureau of Land Management (BLM) | State Wildlife Reserve/Management Area | |

0 5 10
Miles

1 in = 8 miles




Coordinate System: NAD 1983 UTM Zone 12N
Projection: Transverse Mercator
Datum: North American 1983
Units: Meter
DOI-2019-01 00055

Bears Ears National Monument Boundary Modification

October 19, 2017

*Deliberative
Draft -
Privileged*

(b) (5) DPP




Grand Staircase-Escalante National Monument Boundary Modification

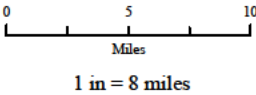
October 19, 2017

*Deliberative
Draft
Privileged*

(b) (5) DPP



- | | | | | | |
|--|---------------------------------|--|--|--|--------------------------|
| | Modified Monument Boundary | | Indian Reservation (IR) | | US Forest Service (USFS) |
| | US Highway | | National Park Service (NPS) | | USFS Wilderness Area |
| | State Highway | | Private | | |
| | BLM Wilderness Area | | State | | |
| | Bureau of Land Management (BLM) | | State Wildlife Reserve/Management Area | | |



Coordinate System: NAD 1983 UTM Zone 12N
Projection: Transverse Mercator
Datum: North American 1983
Units: Meter
DOI-2019-01 00057

Monuments

- Modifying national monuments will restore public access; infrastructure upgrades, repair, and maintenance; traditional use; tribal cultural use; and hunting and fishing rights on public lands.
- The action will also fulfill two campaign promises:
 - Making America Competitive Again: Restoring land to multiple use purposes will increase economic competitiveness, especially in rural communities, by allowing grazing, commercial fishing, logging, and in some cases mineral development.
 - Making Government Work for the People: By remedying the past abuses of the Antiquities Act, we will make sure local communities have a voice. NGOs have driven Antiquities Act designations in the past.

Presidential action needed:

- (b) (5) DPP [REDACTED]

Restore our Parks Initiative

- Created legislative language with NEC and OMB that would fund the \$11.5 billion National Park Service (NPS) infrastructure maintenance backlog with new revenues from energy development on public lands.

Presidential action requested:

- (b) (5) DPP [REDACTED]

King Cove Land Exchange

- (b) (5) DPP [REDACTED]